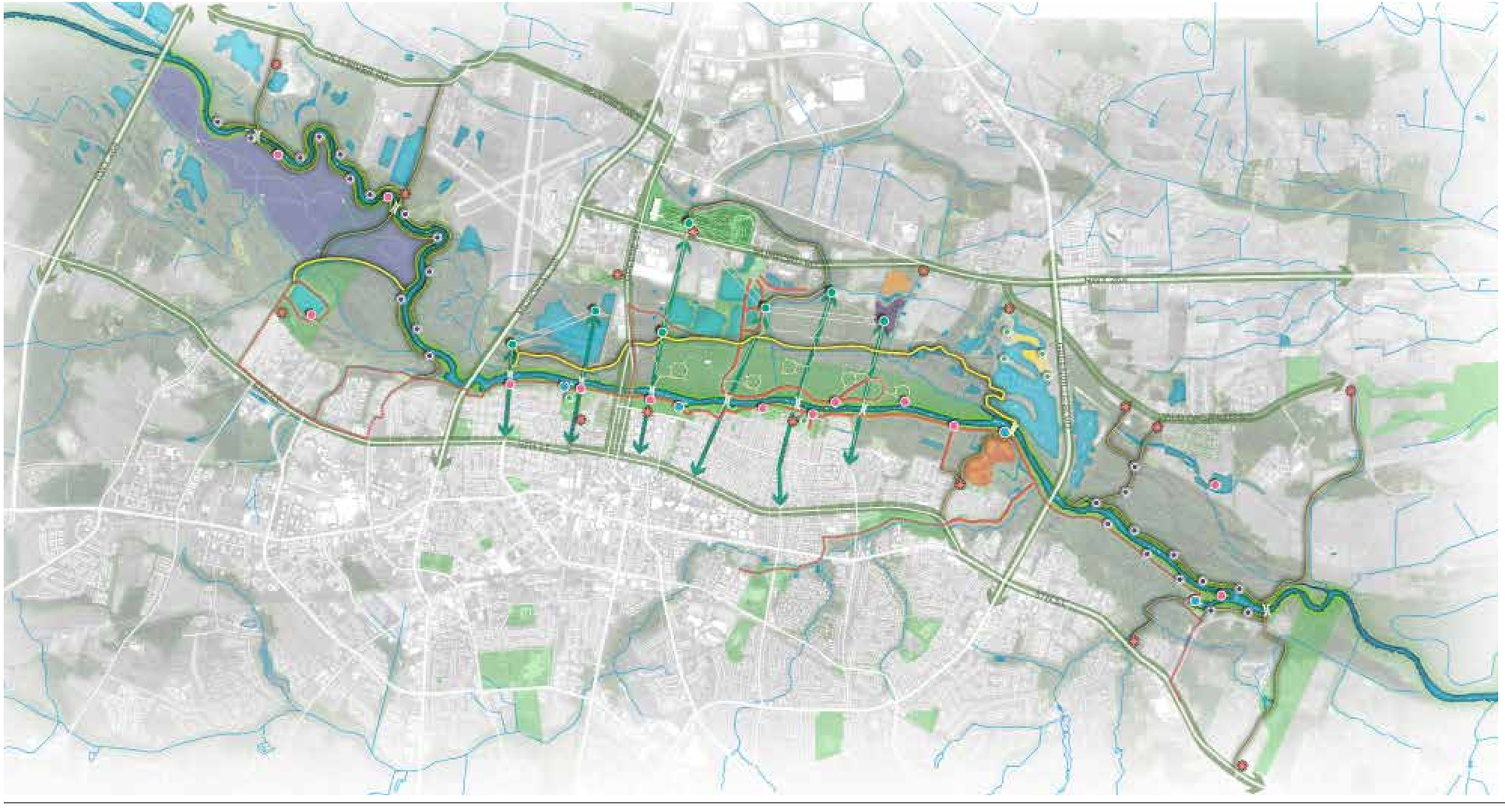

KEY

- Tar River
- Existing Parks
- Existing Greenway
- Proposed Greenway [Master Plan]
- Parkway
- Green Streets/Connections
- Trails, Paths
- Pedestrian Crossing
- Access Areas
- Lakes
- Lakeway
- Viewing Areas
- Observation Areas/Towers
- Boat Launch Areas
- Camping Pods/Areas
- Picnic Areas

0 0.2 0.4 0.8 Miles

N

Greenville
NORTH CAROLINA
Find yourself in good company

Tar River
Legacy Plan
www.tarriverlegacyplan.com

PRELIMINARY FRAMEWORK PLAN

RHODESIDE & HARWELL
04.25.2014

HR&A Advisors
The East Group
Mulkey Engineers & Consultants
Davenport Transportation Consultants

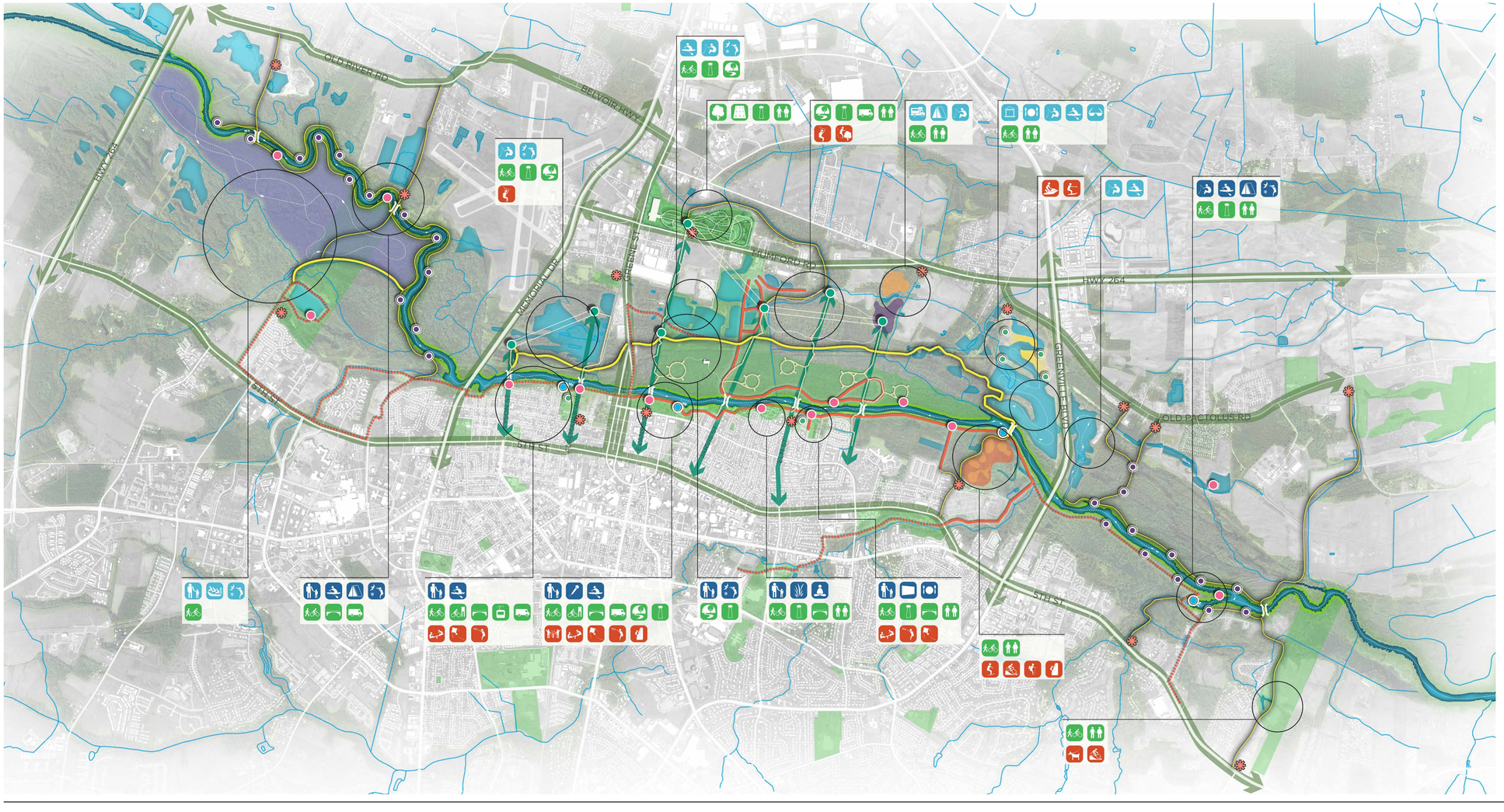

KEY

- Tar River
- Existing Parks
- Existing Greenway
- Proposed Greenway [Master Plan]
- Parkway
- Green Streets/Connections
- Trails, Paths
- Pedestrian Crossing
- Access Areas
- Lakes
- Lakeway
- Viewing Areas
- Observation Areas/Towers
- Boat Launch Areas
- Camping Pods/Areas
- Picnic Areas

FOCUS AREA ACTIVITIES

RIVER
- Family-Friendly, Neighborhood-Oriented
- Camping
- Boating/Canoeing/ Kayaking
- Bird/Habitat Watching
- Sculpture Garden
- Healing Garden
- Performance Area

LAKE
- RV Park
- Shelter
- Boating/Canoeing/ Kayaking
- Fishing
- Beach
- Fan Boat
- Botanical Garden

CONNECTIONS
- Walking/Biking/Jogging/ Running Trails
- Bike Station
- Pedestrian Crossings
- Gondola Crossing
- Boardwalk / Nature Walk
- Observation Areas
- Food Truck
- Lawn Area
- Urban Farming / Agriculture
- Picnic Areas
- Public Amenities [Restrooms, Parking]

SPORTS
- Spray Park
- Cable Ski
- Zipline
- Canopy Tour
- Disc Games
- Dog Park
- Jet Ski
- Hiking
- Skateboarding
- BMX
- Climbing Rock Area
- Playground
- Kite Flying

0 0.2 0.4 0.8 Miles

N

Greenville NORTH CAROLINA
Find yourself in good company

Tar River Legacy Plan

www.tarriverlegacyplan.com

PRELIMINARY FRAMEWORK PLAN

RHODESIDE & HARWELL

04.25.2014

HR&A Advisors
The East Group
Mulkey Engineers & Consultants
Davenport Transportation Consultants

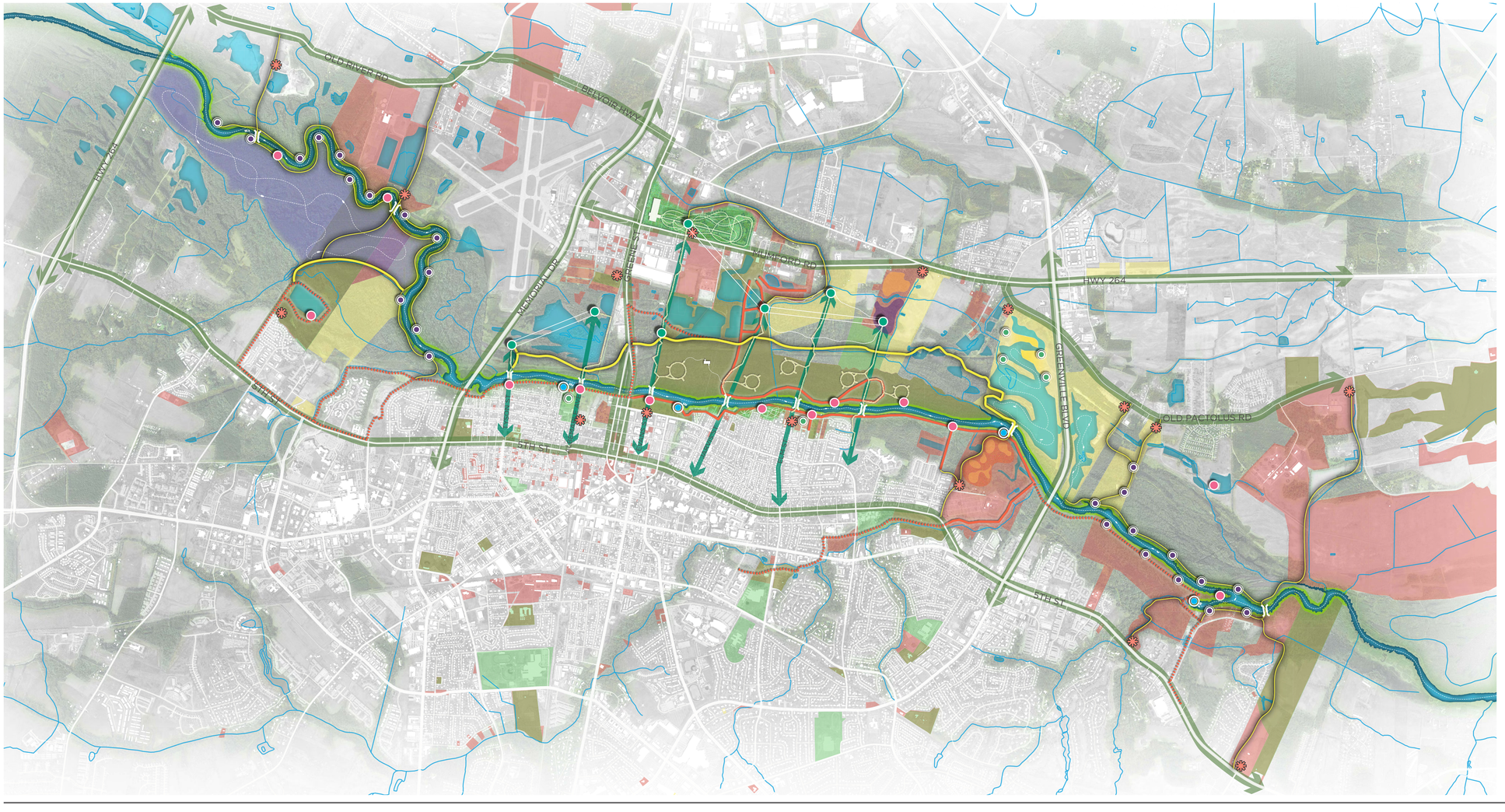

KEY

- Tar River
- Existing Parks
- Existing Greenway
- Proposed Greenway [Master Plan]
- Parkway
- Green Streets/Connections
- Trails, Paths
- Pedestrian Crossing
- Access Areas
- Lakes
- Lakeway
- Viewing Areas
- Observation Areas/Towers
- Boat Launch Areas
- Camping Pods/Areas
- Picnic Areas

LAND OWNERSHIP

- City Owned Park
- City Owned Non-Park
- Phil Carroll

0 0.2 0.4 0.8 Miles

N

Greenville
NORTH CAROLINA
Find yourself in good company

Tar River
Legacy Plan
www.tarriverlegacyplan.com

PRELIMINARY FRAMEWORK PLAN & LAND OWNERSHIP

RHODESIDE & HARWELL
04.25.2014

HR&A Advisors
The East Group
Mulkey Engineers & Consultants
Davenport Transportation Consultants